




# Lostock Hall & Bamber Bridge Cycle Route


HARD




 **Start/End:** Anywhere along the route (e.g. Lostock Hall High School, Watering Pool Lane, Station Road, Bamber Bridge Leisure Centre).

 **Amenities at start/end:** There are cafés and shops on Station Road in Bamber Bridge selling takeaway coffee, cold drinks, confectionery and snacks.

 **Along the way:** Play area, café, playing fields at Bamber Bridge Leisure Centre. There is a nature reserve on the Old Tramway near Wateringpool Lane.

 **About the route:** A mix of quiet roads and tracks, but nearly all tarmac and well-maintained. There is a short section on the busier Brownedge Road, although this is a 20mph zone and there is a pavement. This is a lovely flat route with lots of opportunities for other activities along the route. This route can be linked with the Walton-le-Dale West Route to make a longer ride.

**7.06  
MILES**



**SOUTH  
RIBBLE**  
BOROUGH COUNCIL